

Project Outline

1. Constructed By: Sendai City

3. Project Name: 5・6・3 Aobayama Park

5. Project Size: Approx. 42.1 ha

7. Project Term: Fiscal year 1997 – 2026
2. Project Type: Sen-En extensive city planning, park project

4. Project Area: A part of Aobayama, Aramaki-Aza-Aoba and Kawauchi, Aoba Ward, Sendai

6. Total Project Cost: Approx. 21.8 billion yen

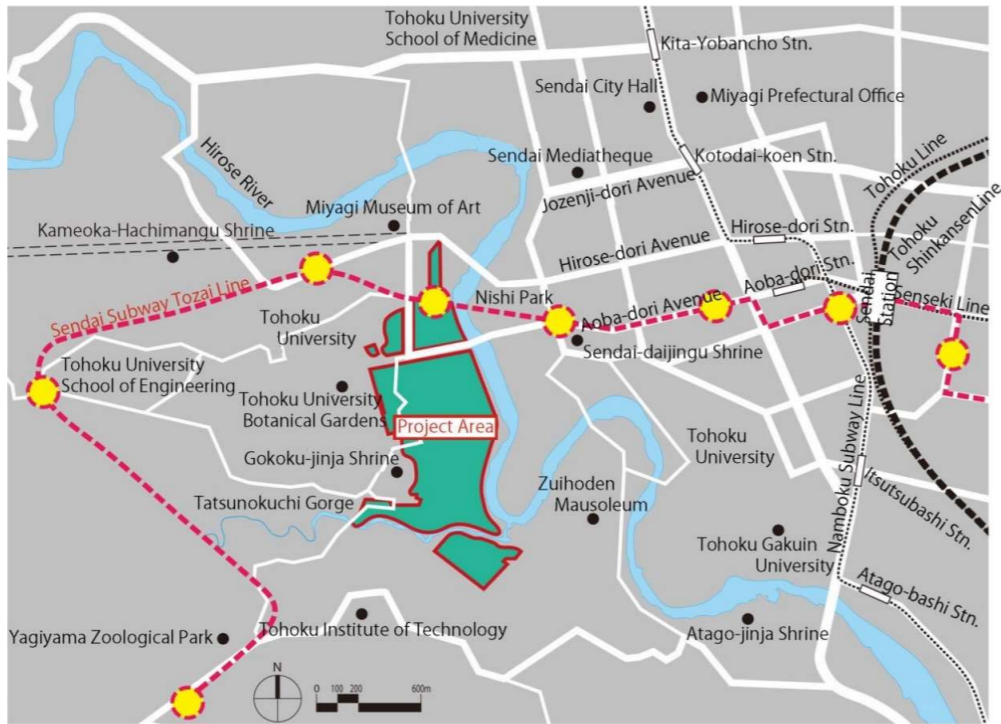
Basic Objective

Aobayama Park covers the area surrounded by Hirose River and Aobayama Hill, including the Sendai Castle's site, which is considered to be the foundation of Sendai. While utilizing historical and cultural resources passed down from the feudal age, and the beauty of natural scenery, we will proceed with this project to develop the park as a symbol of the "City of Trees", one that both citizens and tourists can grow fond of.

【Project Theme (Future Vision)】

Creating historic and natural landscapes that will become Sendai's pride and be engraved in people's minds.

Locality Map



Bird's-eye View Map



For inquiries about this project, please contact:

Park Management Section, "City of Trees"-oriented Development
Department, Construction Bureau, Sendai City
3-7-1 Kokubuncho, Aoba-ku, Sendai
TEL : 022-214-5258 FAX : 022-214-8358

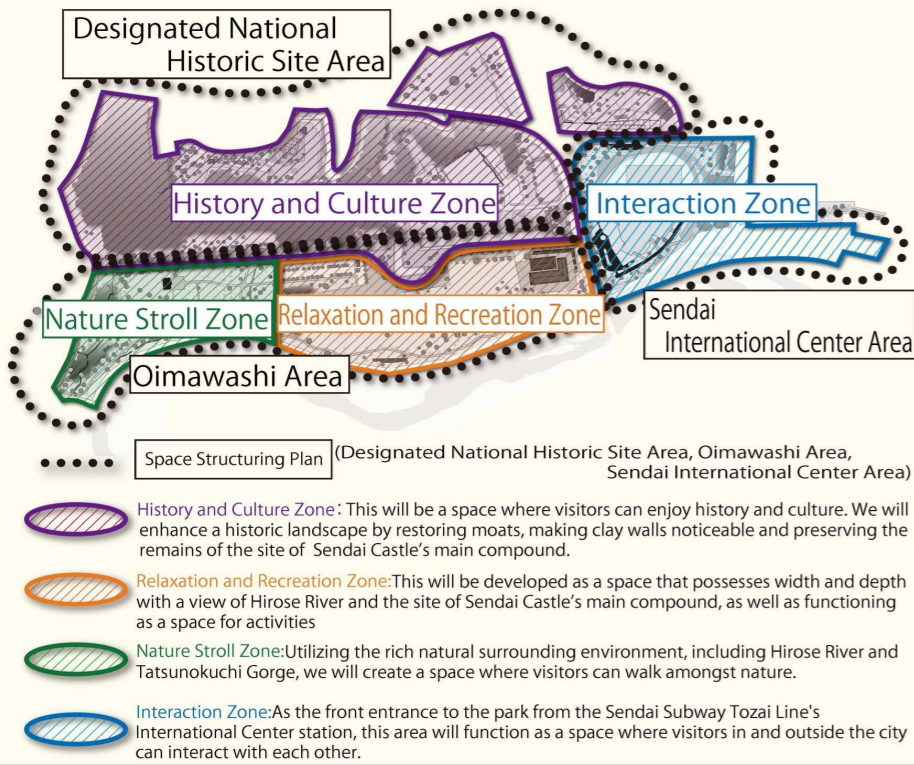
Basic Plan for the Development of Aobayama Park




 **Sendai City**

Basic Plan for the Development of Aobayama Park

Zoning Map



④ Restored Moat




⑬ Sendai International Center Area



0 50m 100m 200m 300m


① Hommaru Plaza




⑨ Nature Plaza



⑦ Central Plaza



⑭ Sakura-no-Komichi (Cherry Blossom Path)



※Image courtesy Sendai Education Committee